




#911tweets



Our tools enable developers to add location features to their applications with minimal work and maximal ease.

OUR CLIENTS & SDKs

OBJECTIVE-C

ver. 1.1.5

ANDROID

ver. 2.0.0

JAVA

ver. 2.0.0

PYTHON

ver. 1.5.5

These Clients and SDKs were developed by SimpleGeo and are fully supported by our team. We're always working to improve our Clients and SDKs to make it easier for you to develop location-aware applications.

We also love (and appreciate) when the developer community helps to improve our Clients and SDKs, so we invite you to participate by forking our code on GitHub.



CODE FROM THE COMMUNITY

.NET

ver. 0.1.0

These Clients and SDKs were developed by community members. The code hasn't been vetted by our team, so we can't make any quality

Find us on **github**
SOCIAL CODING

OpenStreetMap



The Free Wiki World Map

OpenStreetMap is a free editable map of the whole world. It is made by people like you.

OpenStreetMap allows you to view, edit and use geographical data in a collaborative way from anywhere on Earth.

OpenStreetMap's hosting is kindly supported by the [UCL VR Centre](#) and [bytemark](#). Other supporters of the project are listed in the [wiki](#).

Help Centre
Documentation
Copyright & License
Community Blogs
Foundation
Map Key

Search

Where am I?

examples: 'Alkmaar', 'Regent Street, Cambridge', 'CB2 5AQ', or 'post offices near Lünen' [more examples...](#)

[Make a Donation](#)

View

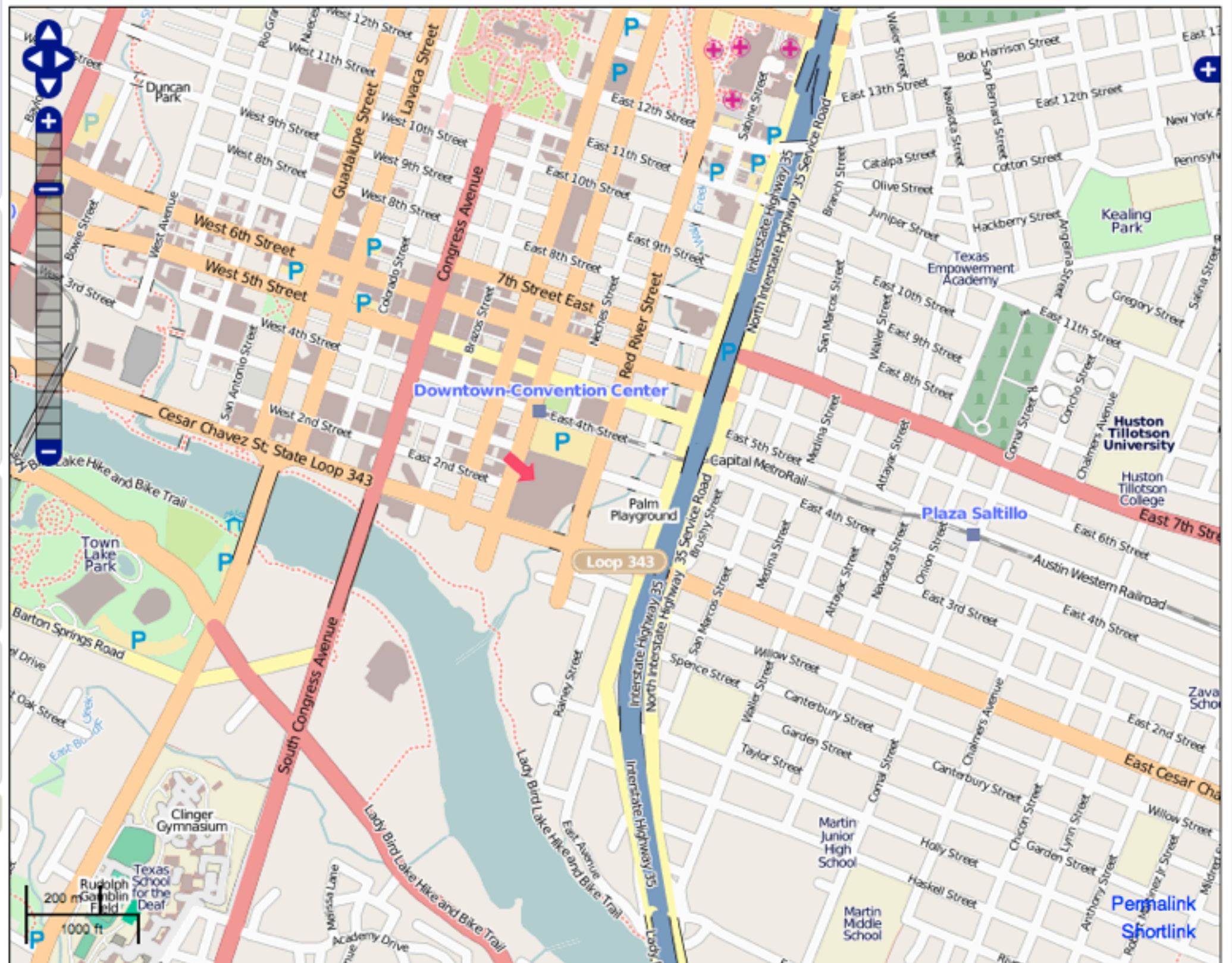
Edit

History

Export

GPS Traces

User Diaries

[log in](#) | [sign up](#)[Permalink](#)
[Shortlink](#)



digital democracy

Who We Are

What We Do

News

Get Involved

SEARCH

Go

Empowering Civic Engagement with Digital Technologies



Choose Your Democracy In Egypt

Right now there are protests throughout the middle east and governments are falling. People on the ground are calling for democracy and the world is wondering what they mean when they say it. What if we put up a fun interactive tool that helps to explain this? By translating the key terms associated...

Digital Democracy (Dd) works with local partners to put information into the hands of people who need it most – those neglected, disenfranchised or abused. Dd emphasizes **education, communication and participation** to empower citizens to build and shape their own communities.

RECENT POSTS

FEB 4, '11

Project Einstein South Africa
Book Launched

FEB 4, '11

Successes and Lessons
Learned from the Kenya
Peace Mapping Team

NEWSLETTER

Enter Email

GO

SUPPORT VIA INSTITUTE FOR
MULTI-TRACK DIPLOMACY





DISASTER COMMUNICATIONS IN A CHANGING MEDIA WORLD



George D. Haddow and Kim S. Haddow



Government official Chet Lunner explained his unease in the Aspen report: “I get concerned when I see the term “citizen journalists” and “blogs” lumped in with everything else as if that were journalism in the way that it is practiced by professionals. That is often the problem we have, which is that something that starts out as a blog does not necessarily meet the standards of most source-tested journalism that has been in practice for all these years... We have enough trouble with things that do go through the [mainstream media] filter. The amount of time and energy and social unrest by readers and/or the people trying to practice in the field dealing with these things that are exaggerated rumors, etc., is a problem, particularly in the framework of these disaster times when people are depending upon or relying on that.”^[16]

“On the other hand,” the editor of NOLA.com explained, “the very first reports [that] we had of life threatening flooding in New Orleans came from citizens typing it into cell phones. The very first news we had of clear levee breaks, of looting, of a shooting death, or a suicide in the

loosened, Mashable, an online site that covers social networking news, reported that in the regions hardest hit by the quake, generators were brought to special buildings to allow people to recharge their mobile phones and crews made repairing cell towers affected by the quake and subsequent aftershocks a priority so “information could flow with as few complications as possible.”^[11]

¹¹ Aune, Sean (2008). China Allows Bloggers Freedom in Earthquake Aftermath. *Mashable* <http://mashable.com/2008/05/18/china-bloggers-earthquake/>, May 18.

In addition, the Chinese language “Wikipedia” site on the 2008 Sichuan earthquake was set up more quickly than its English-language counterpart—despite the fact that Wikipedia Chinese had been blocked from within China.^[9]

Other online and new media tools included scores of user-shot videos on YouTube that captured the moments the quake struck, bulletin boards to help relatives and friends locate missing people, a channel on QQ Prayer to report fundraising scams and a map mashup on Netease that allowed users in Wenchuan to report in live time what was happening in their area.^[9]

In addition to using online technology to report on the earthquake damage, Chinese citizens also used the same tools to expedite the recovery. According to *The Washington Post*, the nation's "wary rulers" allowed grassroots groups and informal networks, "aided by the proliferation of online bulletin boards, blogs, and on-the-ground-coordination centers" to function as legitimate relief organizations.^[12]

¹² Fan, Maureen (2008). Citizen Groups Step Up in China. *The Washington Post*, May 29.

Volunteers used e-mail, text messages, and cell phones to gather information on where help or supplies were needed and to direct relief. "No one from the government told us what to do. In this urgent situation, we decided to share some of the responsibility," one of the volunteer coordinators told *The Washington Post*.

Guo Hong, a Chengdu-based sociology professor and relief volunteer, explained "From this disaster, the government has come to realize the power of the grassroots. This power will be helpful in establishing and managing a real civil society. But the problem is how to allow the grass-roots groups to take part in an orderly way. Taxi drivers used to

245:262) howl 11-SEP-01 9:36

They're closing bridges and tunnels. New York is being shut down.

- - - - -

245:263) Jackie Blue 11-SEP-01 9:37

I just got a call that my friends who work on a high floor there are OK.
Thank god. I can't believe this is happening.

- - - - -

245:264) howl 11-SEP-01 9:37

ABC is talking about another plane heading this way. No confirmation.

- - - - -

245:265) Kevin 11-SEP-01 9:38

The North tower (first hit) has some serious flames still burning.
AA 767 from Boston hit the North building first. That's a big plane.

- - - - -

245:266) Loser Friendly Lala 11-SEP-01 9:40

Hearing a news report about an explosion at the Pentagon. Thought I heard
a distant blast/rumble, but it's sunny here, no thunder.

- - - - -

245:267) Chalres 11-SEP-01 9:41

Oh God.

- - - - -

245:268) howl 11-SEP-01 9:41

Is that definite about the pentagon, lala?

- - - - -

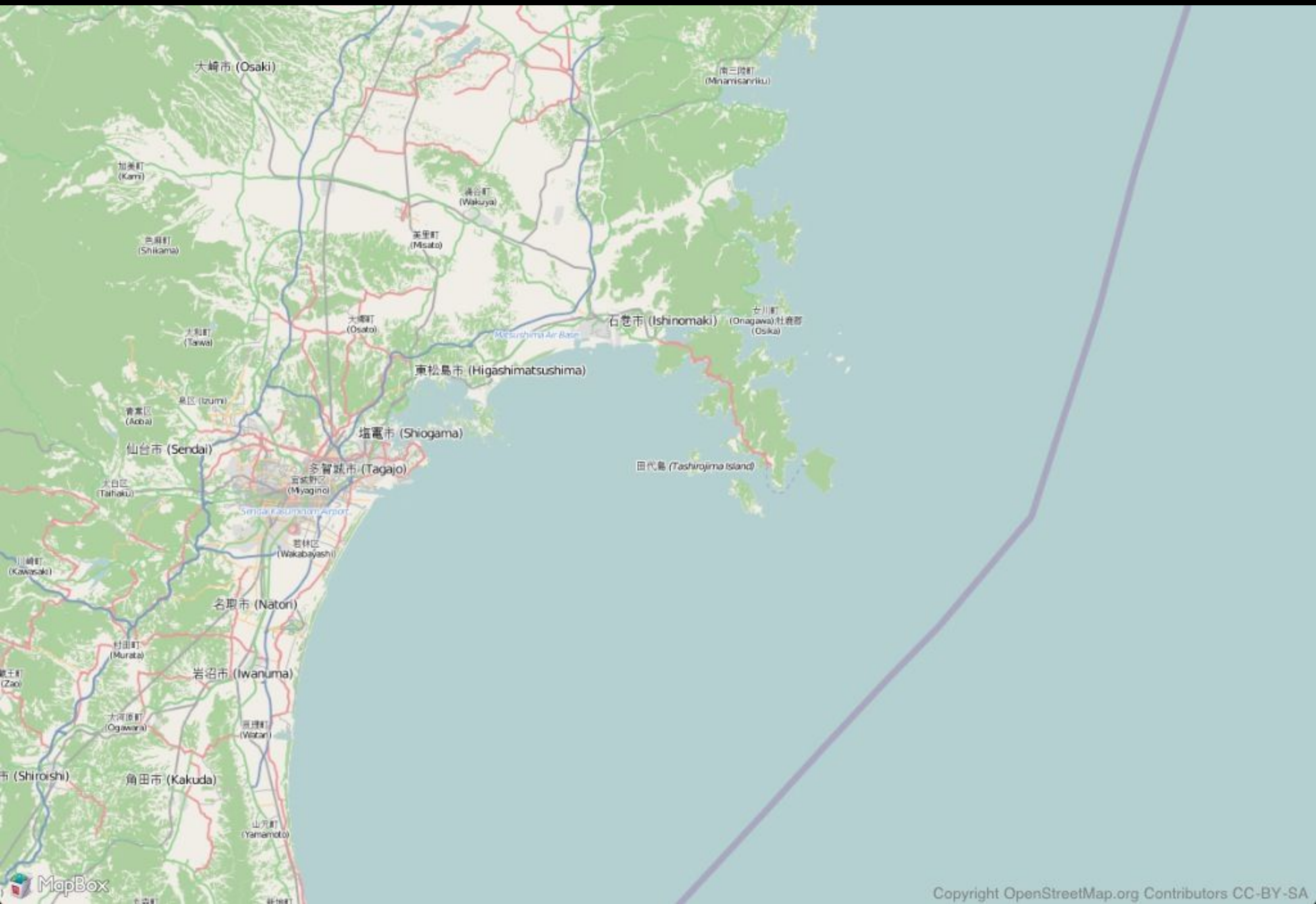
245:269) Stacy Horn 11-SEP-01 9:41

A PLANE JUST CRASHED INTO THE PENTAGON.

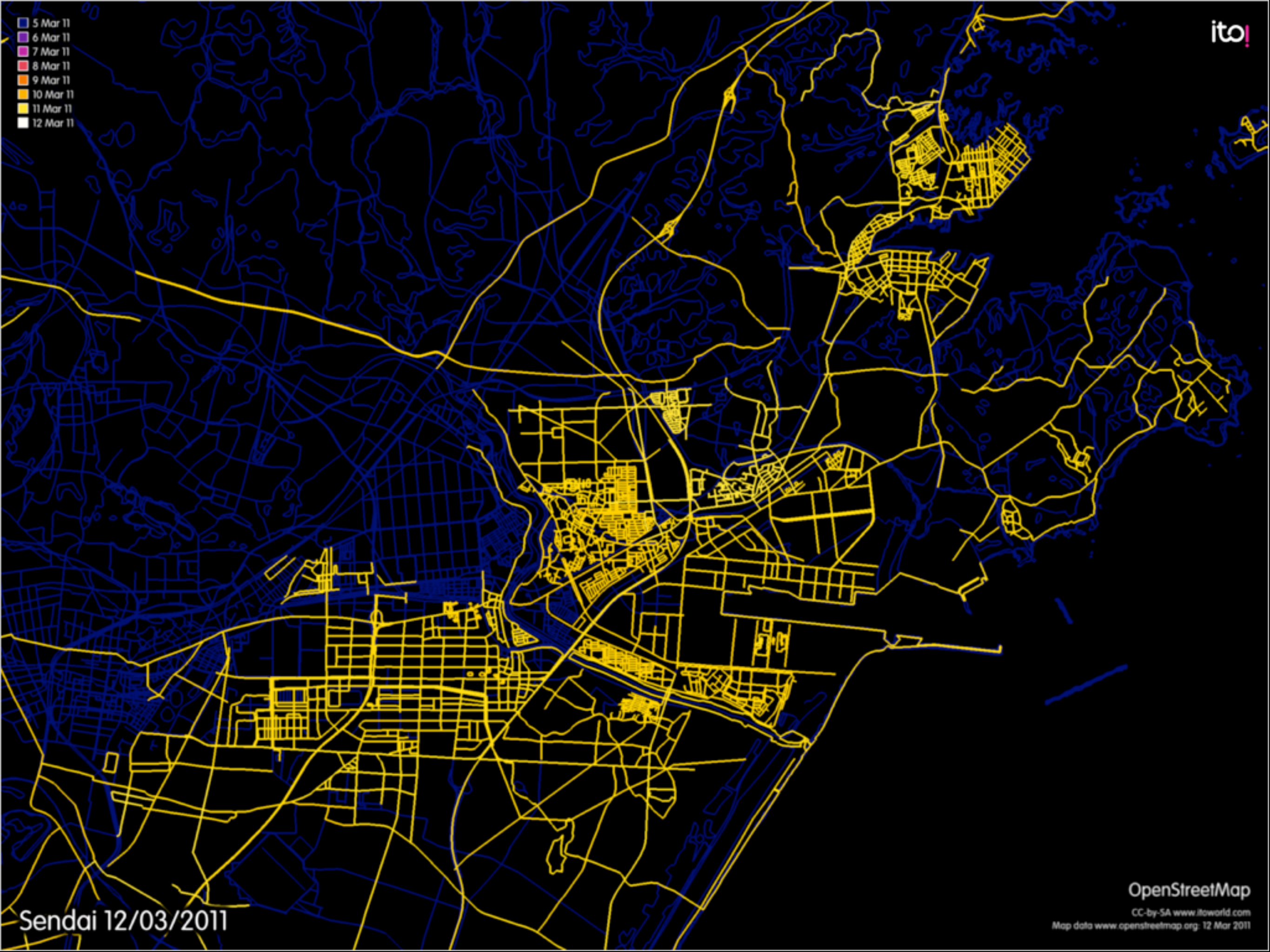
- - - - -

245:270) howl 11-SEP-01 9:41

Shit.

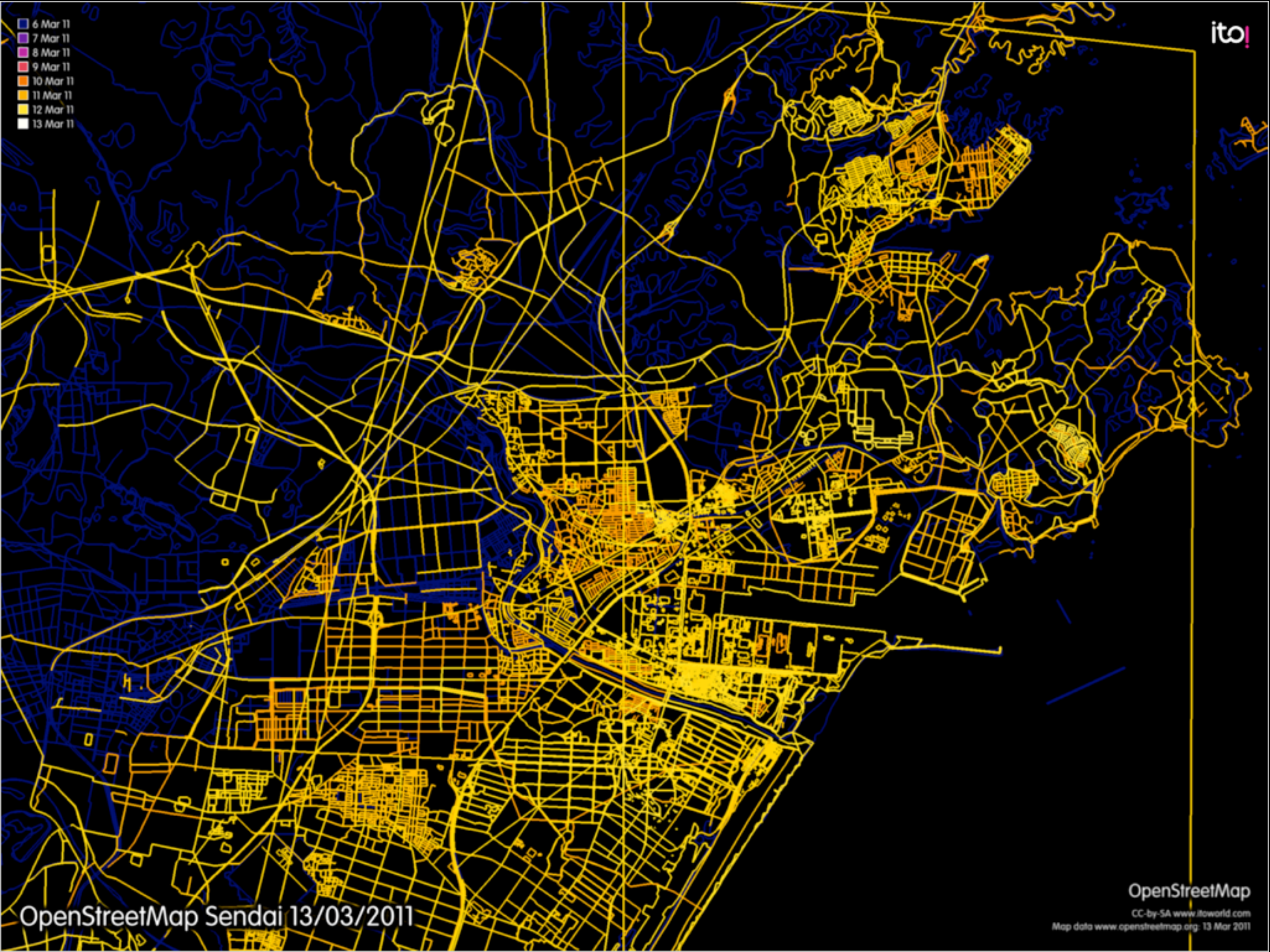


- 5 Mar 11
- 6 Mar 11
- 7 Mar 11
- 8 Mar 11
- 9 Mar 11
- 10 Mar 11
- 11 Mar 11
- 12 Mar 11



Sendai 12/03/2011

- 6 Mar 11
- 7 Mar 11
- 8 Mar 11
- 9 Mar 11
- 10 Mar 11
- 11 Mar 11
- 12 Mar 11
- 13 Mar 11



8:14 A.M.

Energy Agency's Facebook Updates

The International Atomic Energy Agency is providing updates on the Japanese nuclear plant on [its Facebook page](#).

Here's the latest update, from 7:47 a.m. Eastern:

Japan's Nuclear and Industrial Safety Agency (NISA) has informed the IAEA's Incident and Emergency Centre (IEC) that there has been an explosion at the Unit 1 reactor at the Fukushima Daiichi plant, and that they are assessing the condition of the reactor core. The explosion was reported to NISA by the plant operator, TEPCO, at 0730 CET. Further details were not immediately available.

Japanese authorities have extended the evacuation zone around the Fukushima Daiichi plant to a 20-kilometre radius from the previous 10 kilometres. At the nearby Fukushima Daini nuclear power plant, the evacuation zone has been extended to a 10-kilometre radius from the previous three kilometres.

The authorities also say they are making preparations to distribute iodine to residents in the area of both the plants.

7:48 A.M.

Questions Surround Explosion at Nuclear Plant

There is still a question over what part of a Japanese nuclear reactor damaged by the earthquake and tsunami on Friday had exploded on Saturday.

Japan's Kyodo News agency [reports](#) that "there was no explosion at the troubled No. 1 reactor of Fukushima No. 1 nuclear power plant," according to Yukio Edano, Japan's chief cabinet secretary.



東北沖地震 震災情報サイト sinsai.info

3/11 東北地方太平洋沖地震, Earthquake Tohoku area in Japan 3/11

[+ レポートを投稿](#)

[ホーム](#)

[レポート](#)

[レポートを投稿](#)

[アラート取得](#)

[尋ね人・伝言板\(PERSON FIND\)](#)

[ライブ映像\(LIVE\)](#)

[津波\(TSUNAMI\)](#)

[このサイトについて\(ABOUT US\)](#)

[KNOWNBUG/判明している不具合](#)

このサイトは、災害情報を集約するためのサイトです。

このサイトへレポートする方法

- 【このサイトから投稿】 上部メニューにある「[レポートを投稿](#)」から投稿してください。
 - レポートの書き方については、次サイトをご参照ください。==> [sinsai.infoでレポートを書くときの心がけ | 行動記録](#)
- 【Twitterから投稿】 位置情報と以下のハッシュタグを付けてTweetしてください。
 - #jishin : 地震一般に関する情報
 - #j_helpme : 救助要請
 - #hinan : 避難
 - #anpi : 安否確認
 - #311care : 医療系被災者支援情報

震災関連情報

- **NEW!** (3/13 20:20) 国連UN-SPIDERによる膨大な地震関連情報リンク集
- **NEW!** (3/13 15:00) GeoEye(googleパートナー) による高解像度の被災後衛星画像(this KML fileと書いてあるところをクリックしてダウンロード。Google Earthなどのビューアが別途必要です)
- **NEW!** (3/13 11:40) JAXAだいち (ALOS) による被災後衛星画像(左が被災後、右が被災前。3/12 am10:00頃撮影)
- **NEW!** (3/13 08:30) Terra/MODISの被災前後画像(津波が到達した範囲がおおよそ分かります)
- 政府(首相官邸)からのメッセージ
- FMY publishes many information in max 10 languages.
- Emergency Guide for Foreign Travelers
- Information in evacuation site (En/aglish)
- ESRI - Japan Incident Map

その他

- ♦レポート投稿時刻がズれることがありますのでご注意ください♦
- 運営者へのお問い合わせは info@osmf.jp までご連絡ください。
- OSM 作図に関する情報は、[OpenStreetMap JP Crisis Mapping Proj.](#) を参照下さい。
- 作図に関するTwitterのハッシュタグは #osmeqjp です。
- Twitter情報は、人手で分類、場所確認、重複整理しています。ボランティアを求めています

Page [Discussion](#)[Read](#)[View source](#)[View history](#)

Search

[Find out more about OpenStreetMap's upcoming license change \(translations\) \(discussion\)](#)

2011 Sendai earthquake and tsunami


The **2011 Sendai earthquake and tsunami** is a current disaster. See [wikipedia:2011 Sendai earthquake and tsunami](#) for details and news. OpenStreetMap has good map data in this region, and the [Humanitarian OSM Team](#) is on hand to help.

Contents [hide]

- 1 Downloads and resources
- 2 Contact
- 3 Mapping
 - 3.1 On-the-ground
 - 3.2 Remote mapping
 - 3.3 Post-Disaster Imagery
 - 3.3.1 DigitalGlobe Sendai 0312
 - 3.3.2 JAXA/ALOS Sendai 0312
 - 3.4 Pre-Disaster Imagery
 - 3.5 Mapping Methods and Tools
 - 3.6 Important POI (place of interest)
- 4 Japanese
- 5 被災後の画像
 - 5.1 DigitalGlobe/Sendai
 - 5.2 情報収集
 - 5.3 マッピング情報
 - 5.4 必要な POI
- 6 See Also

Downloads and resources

[Recent changes](#)[Recent changes](#)[Navigation](#)[Main Page](#)[The map](#)[Mapping projects](#)[Map Features](#)[Help](#)[Blog](#)[Shop](#)[Donations](#)[Toolbox](#)[What links here](#)[Related changes](#)[Special pages](#)[Printable version](#)[Permanent link](#)The epicentre ([map](#) [🔗](#))



Person Finder (消息情報): 2011 日本地震

日本語 | [English](#) | [한국어](#) | [中文\(简体\)](#) | [中文\(繁體\)](#) | [Português \(Brasil\)](#)

どちらかを選択してください。

[人を探している](#)

[消息情報を提供する](#)

現在、およそ 132800 件の記録が登録されています。

代替 URL / Alternate URL : <http://goo.gl/sagas>

[災害に関する情報](#) / [Other Resources](#)

注: 入力したデータはすべて公開され、誰でも表示、使用できる状態になります。Google では、これらのデータの確認は実施しておりません。

[このツールを自分のサイトに埋め込む](#) - [デベロッパー](#) - [利用規約](#)

powered by 

Libya Crisis Map

Social Media Mapping for Common Operational Datasets

SEARCH



HOME

REPORTS

GET ALERTS

SOURCES

ANALYSIS

BLOG, TWITTER & RSS

VOLUNTEERS

BIG MAP

Click on map icons to see local reports



↓ CATEGORY FILTER [HIDE]

- ☒ All Categories
- ☐ People Movement
- ☐ Health
- ☐ Logistics
- ☐ Security/Threat
- ☐ Sources
- ☐ Humanitarian Response
- ☐ 3W Clusters
- ☐ Media Outlets
- ☐ Material Need

↓ OTHER LAYERS [HIDE]

- ☒ Violence Data (Arasmus)
- ☐ Administrative Boundaries
- ☐ Airports

SMS: 017 2222 452

Email: email@u-shahid.org

Twitter: #USHAHID



من نحن

اخبار الانتخابات

اتصل بنا

احصل على الاخبار مباشرة

ارسل تقرير الان

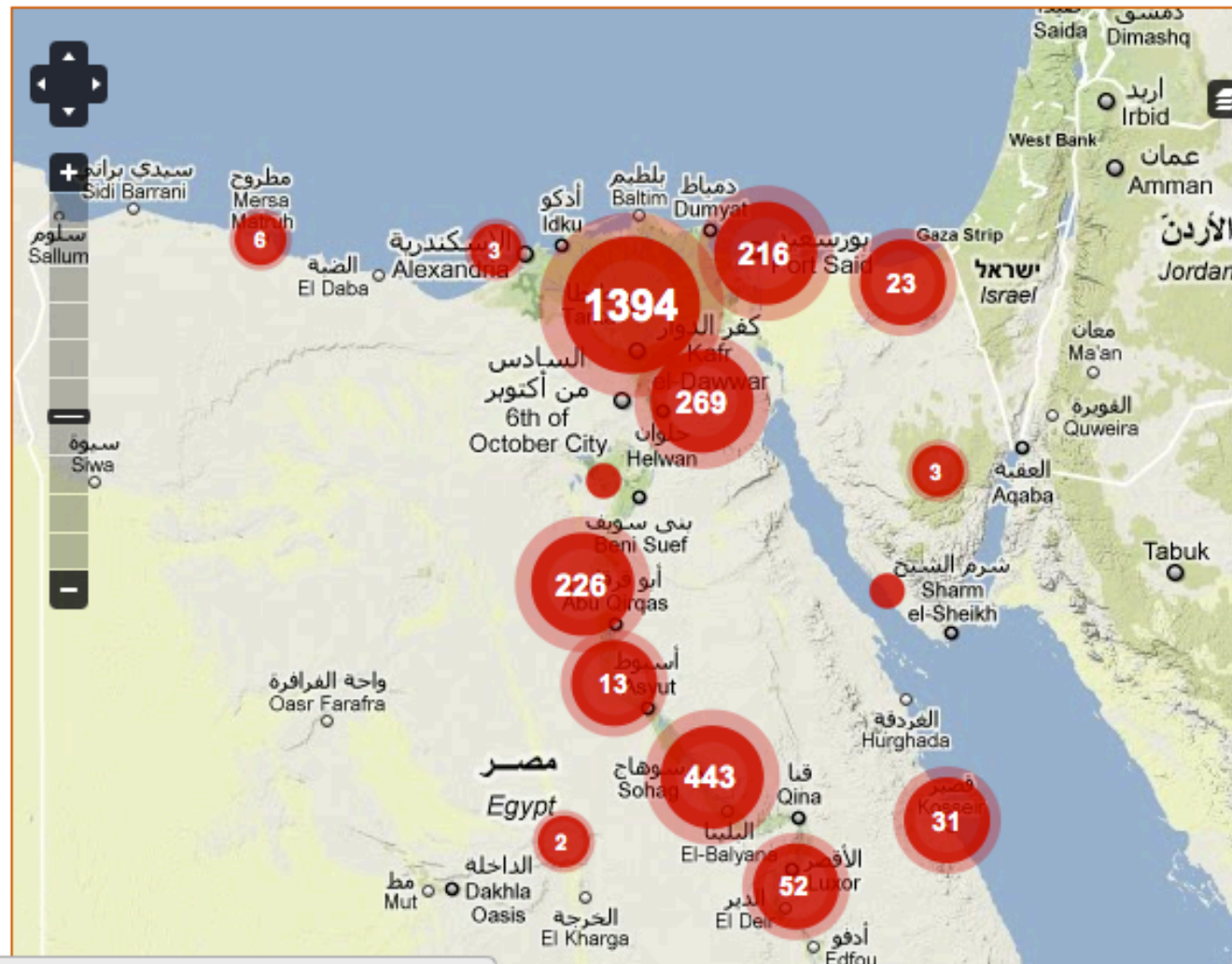
التقارير

الرئيسية

موقع يوشاهيد لا يتحمل اى مسؤولية بخصوص صحة التقارير المرفوعة على الموقع، هذه التقارير المرفوعة تمثل جزء فرعى يعبر عن تجارب المواطنين والتي يتم اصدار تقارير بشأنها بواسطة افراد مستقلين ولا تعطى هذه التقارير صورة كاملة عن الأحداث فى مصر

الكل فيديو صور أخبار **التقارير** تصفيات →

عرض الخريطة الكاملة



تصفية الفئات [HIDE]

كل الفئات

1. حملات

2. بخصوص التصويت

3. مركز الاقتراع

4. العنف

5. الامور تسير على ما يرام

لتصفح اكثر امان وسهولة ننصح



باستخدام جوجل كروم
Google Chrome

U Shahid انت شاهد on Facebook



Toutes les catégories

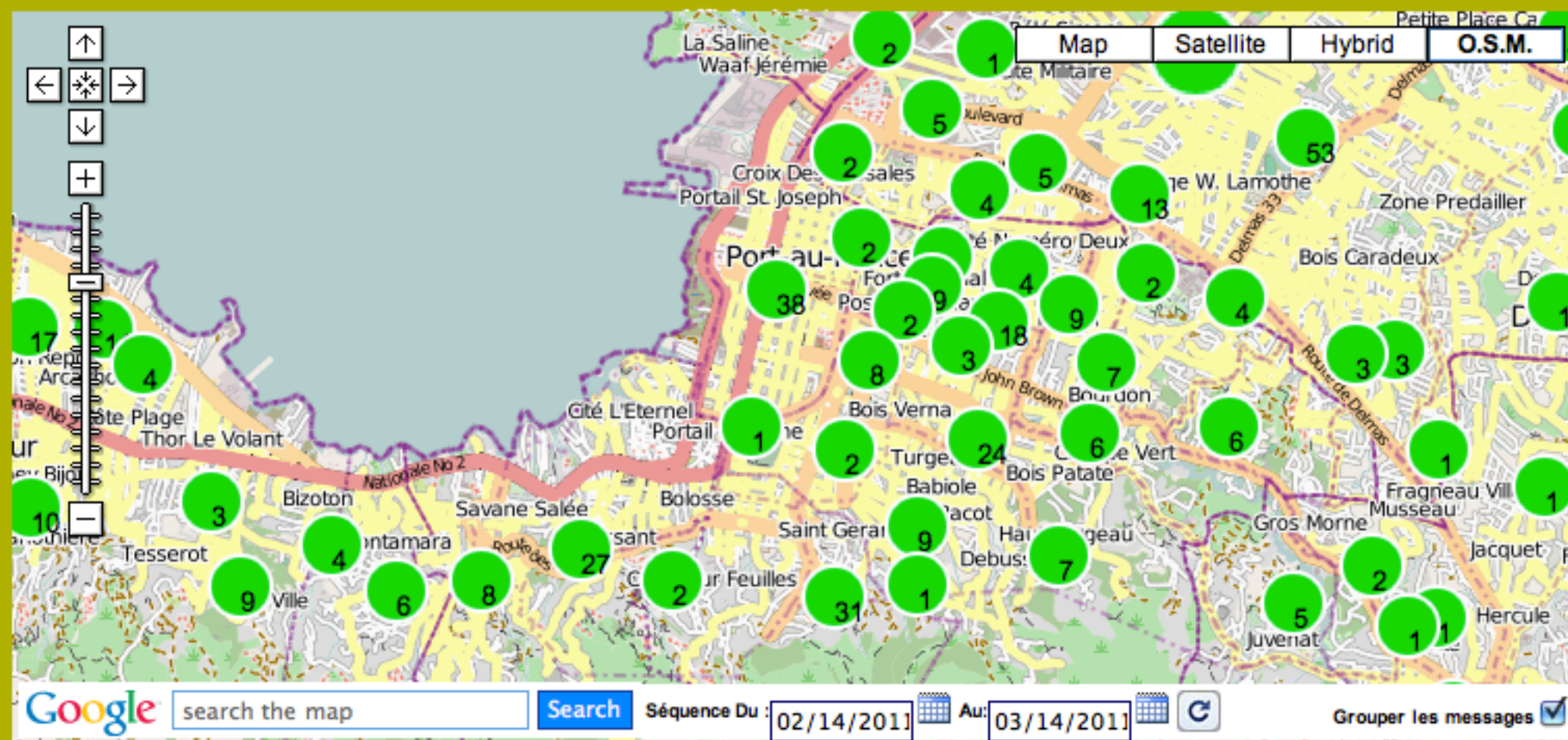
CARTOGRAPHIE DE LA SITUATION

- Origine des messages(23256)
- Sites d'hébergement(1394)
- H Hopitaux(758)
- q Associations de Quartier(25)

Alerte au Choléra!

Attention!
Les messages enregistrés doivent être vérifiés par les responsables

Messages



Rapporter un incident



Centre d'appel : 177 or 3753-8500



Par SMS : 177



En Ligne : Cliquez ici

Notification

Lettres originales collectées par l'OIM

Cliquez ici pour vous enregistrer et recevoir des alertes par SMS ou par Email.

Nombre de messages par catégorie

Messages & Alertes

Lieux Critiques

Les derniers messages postés

Voir tous les messages ...

13 : 23 - HÉBERGEMENT ET ARTICLE NON ALIMENTAIRE, ALIMENTATION, EAU, ASSAINISSEMENT, EMPLOI ET SUPPORT SOCIOECONOMIQUE
Demande d'emploi, besoin de nourriture, eau potable et support en construction.

13 : 16 - ALIMENTATION, EAU, ASSAINISSEMENT, EMPLOI ET SUPPORT SOCIOECONOMIQUE

Haiti

The 2010 Earthquake in Haiti

Ushahidi-Haiti @ **Tufts**
UNIVERSITY

Search Reports Here:



DOWNLOAD REPORTS (3602)



REPORTS RSS



Transitioning to Noulah

Our local partner, Haiti-company Solutions, has the most up-to-date reports for first responders — please visit their site for the most current data.

+ SUBMIT INCIDENT

HOME

REPORTS

SUBMIT INCIDENT

GET ALERTS

CONTACT US

HOW TO HELP

ABOUT

FILTERS →

REPORTS

NEWS

PICTURES

VIDEO

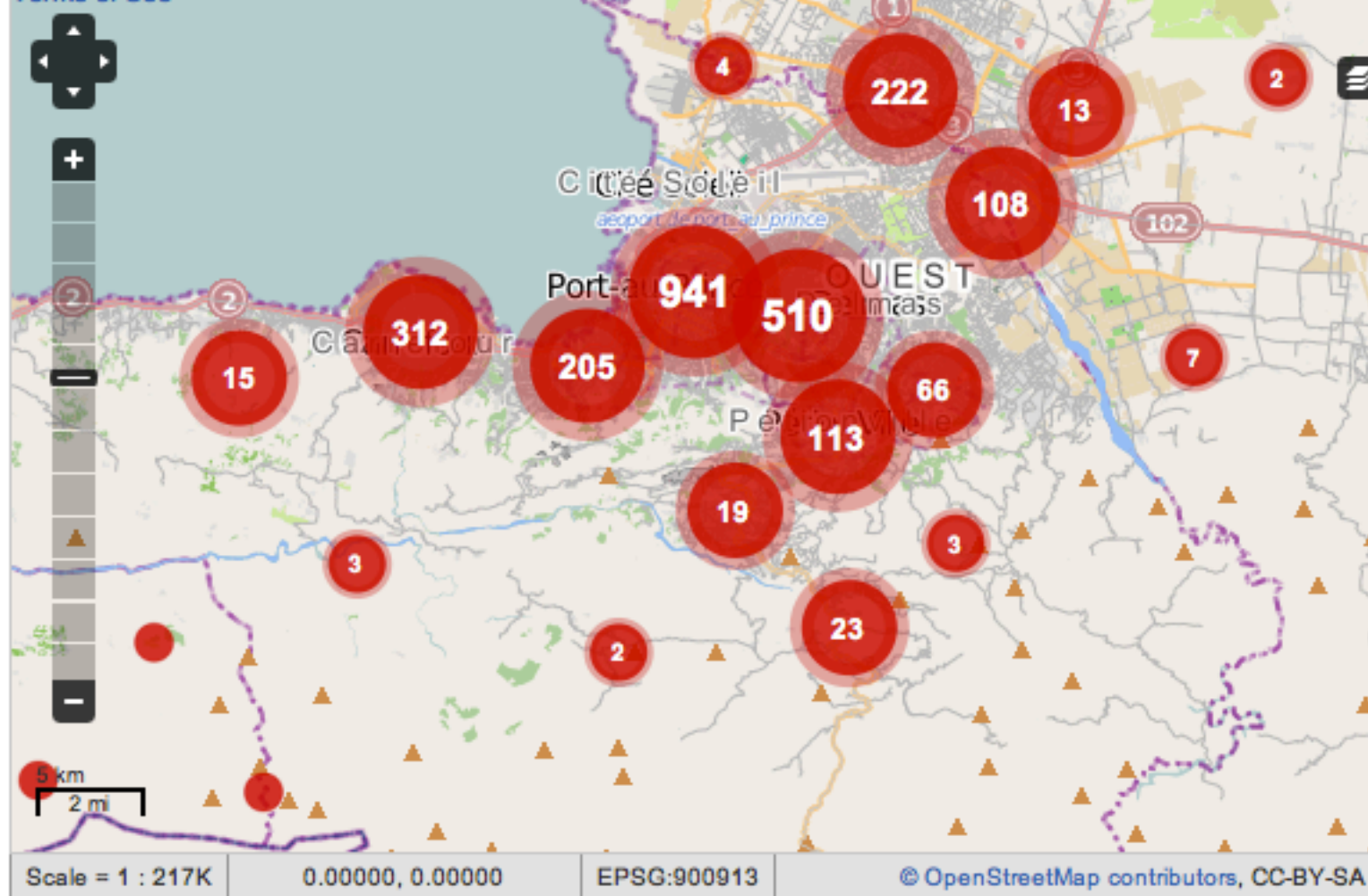
TODO

VIEWS →

CLUSTERS

↓ CATEGORY FILTER

Terms of Use



↓ TIMELINE OF EVENTS

From: Jan 12 2010 To: Mar 14 2010

PLAY

Jan 12 Apr 29 Aug 14 Mar 13

ALL CATEGORIES



1. URGENCES | EMERGENCY



2. URGENCES LOGISTIQUES | VITAL LINES



3. PUBLIC HEALTH



4. MENACES | SECURITY THREATS



5. INFRASTRUCTURE DAMAGE



6. NATURAL HAZARDS



7. SECOURS | SERVICES AVAILABLE



8. AUTRE | OTHER